














July 2017

## Rookery South Section 106 Obligation (D): Rights of Way Strategy

Routes/ works relevant to S106 obligation

### Legend

-  Application Site
-  Not included in the Application Site
- Existing**
-  RoW
-  Footway
-  RoW to be stopped-up
- Proposed (as part of LLRS)**
-  Dedicated RoW (pedestrian rights only)
-  Permissive RoW
- Proposed (as part of RRF)**
-  Dedicated RoW (pedestrian and cycle rights)
-  Upgrade of Dedicated RoW by ROMP to incl cycle rights
-  Upgrade of Existing Dedicated RoW to include cycle rights
-  Rights of Way Extinguishment area within Rookery Pit South
- Other**
-  Proposed footway by Hanson HQ (Committed)
- Boundaries**
-  Boundary between Central Beds and Beds Borough

